



**GHENT  
UNIVERSITY**


# USING WEBGIS TOOLS IN EDUCATION

Luc Zwartjes

teacher geography secundaire education Sint-Lodewijkscollege Brugge,  
pedagogic advisor geography, tourism & social education KathOndVla West-Vlaanderen  
teaching assistant & researcher Ghent University - geography department

# ACTIVATING CLASSROOM ACTIVITIES

- Using ArcGIS Online
- Investigating plate tectonics
- Making own globalisation map



Home ▾ Plate tectonics-2017 ✎ New Map ▾ Create Presentation Luc ▾

Details + Add ▾ ✎ Edit Basemap Analysis Save Share Print Find address or place 🔍

Contents

- Relief profile ocean
- Bloc diagram ocean

Home ▾ flow line map SV ✎ New Map ▾ Luc ▾

Details + Add ▾ ✎ Edit Basemap Analysis Save Share Print Find address or place 🔍

Contents

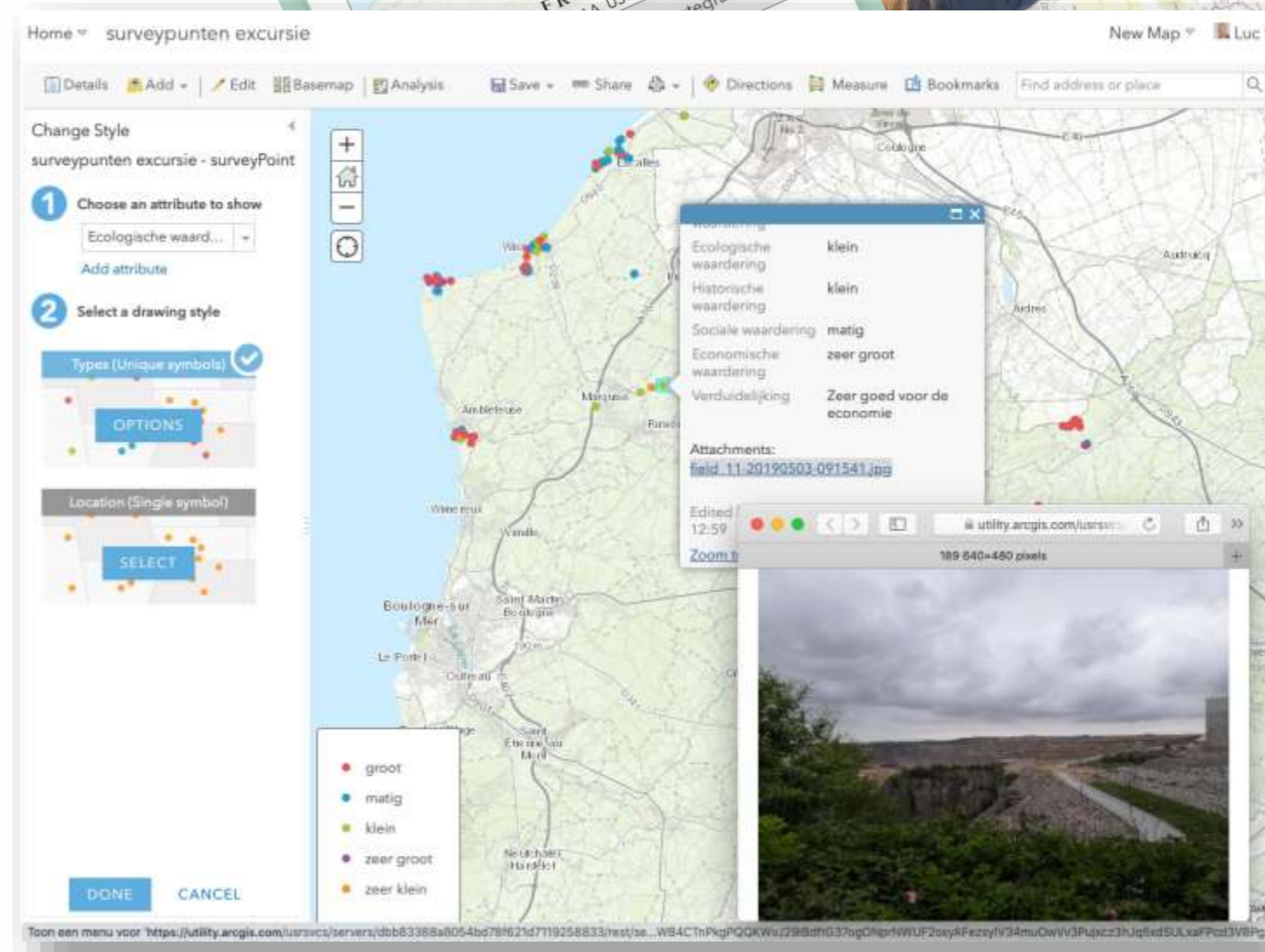
- Globalisering tov België
- Dichtstbijzijnde K12 globaliation products bij Globalisering tov België (Punten)2
- Dichtstbijzijnde K12 globaliation products bij Globalisering tov België (Punten)2 - Connecting Lines
- K12 globaliation products
- Topographic

<https://arcg.is/W1Huu>

<https://arcg.is/1GijnX>

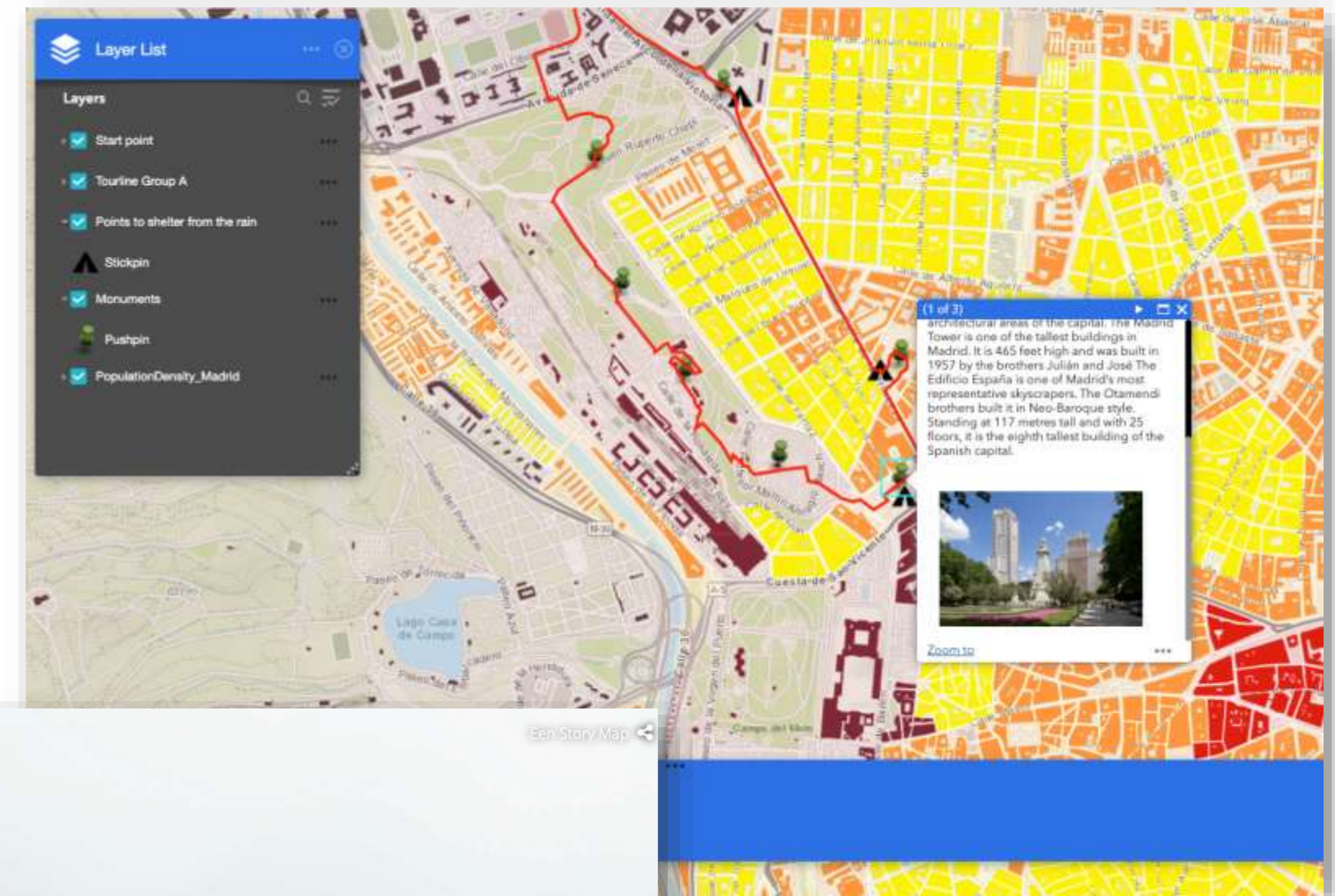
# COLLECTING DATA

- Using Survey123 collecting data on the smartphone
- Using the data for further analysis

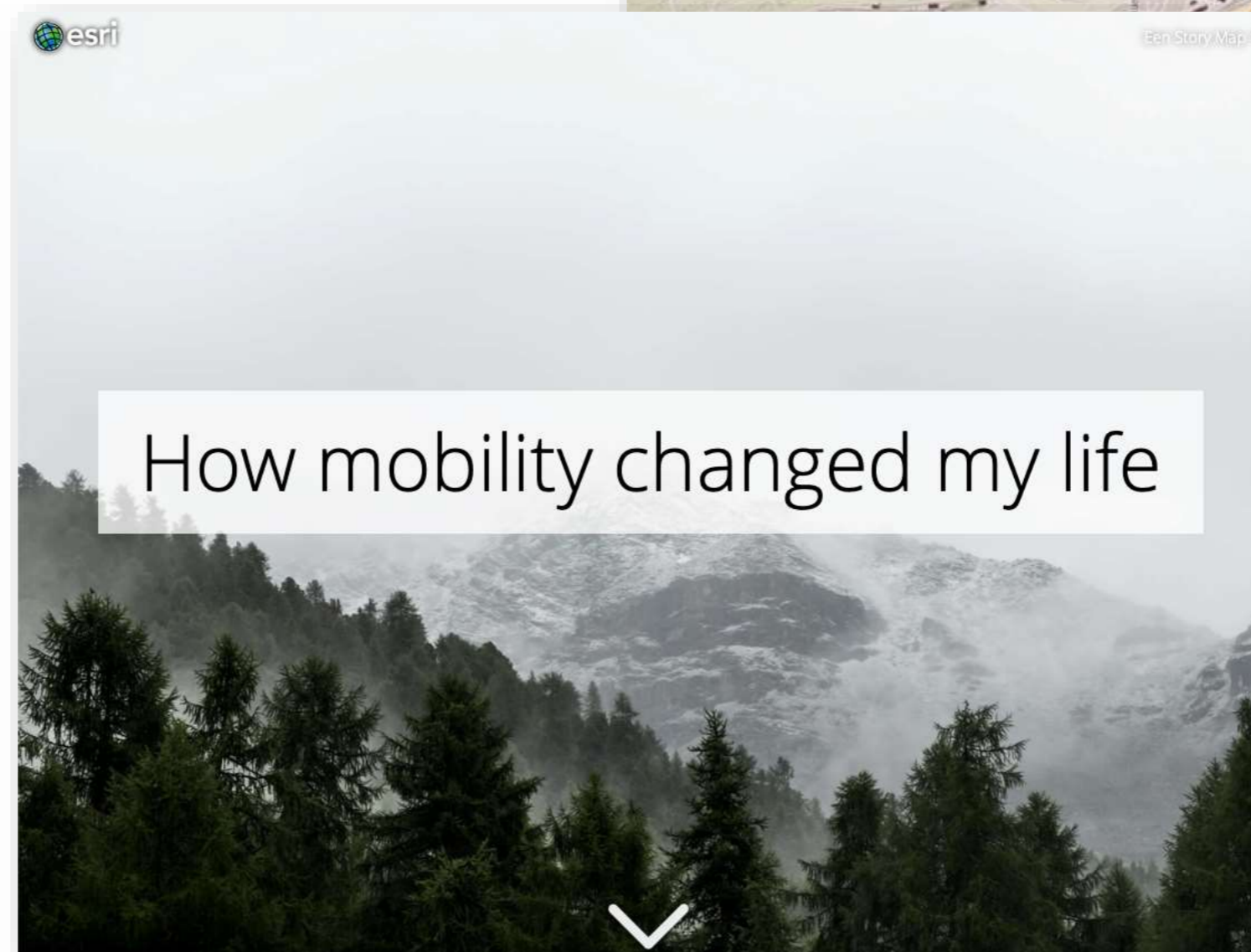


# CREATING STORYMAPS

- Using StoryMaps or Webapp builder to present results, or tell your own story



<https://bit.ly/30Jofd1>



<https://arcg.is/15yyX4>

# SUPPORT FOR TEACHERS

- GI Learner project: [www.gilearner.eu](http://www.gilearner.eu)
- My Story Map project: [www.mystorymap.eu](http://www.mystorymap.eu) & <https://mystorywall.eu>

